

**THE COUNCIL OF THE BOROUGH OF MILTON KEYNES
(PART OF FULMER STREET (V3) AND VARIOUS ROADS WITHIN
BLETCHLEY) (20 MPH AND 40 MPH SPEED RESTRICTIONS)
ORDER 2015**

WHEREAS the Council of the Borough of Milton Keynes (hereinafter referred to as "the Council") in exercise of their powers under section 84(1) and (2) of the Road Traffic Regulation Act 1984, (the Act of 1984) and of all other enabling powers, and after consultation with the Chief Officer of Police in accordance with Part III of Schedule 9 to the Act of 1984, hereby makes the following Order:-

1. This Order may be cited as "The Council of the Borough of Milton Keynes (Part of Fulmer Street (V3) and Various Roads within Bletchley) (20 mph and 40 mph Speed Restrictions) Order 2015", and shall come into force on the 7th day of September 2015.
2. No person shall drive any class of motor vehicle at a speed exceeding 20 miles per hour on the lengths of road specified in the Schedule 1 to this Order.
3. No person shall drive any class of motor vehicle at a speed exceeding 40 miles per hour on the lengths of road specified in the Schedule 2 to this Order.
4. The plan annexed to this Order identifies the lengths of road subject to this Order, provided that where there is any inconsistency between the plan and the Schedules, it is the wording of the Schedules which shall prevail.
5. There shall be no exemptions from the provisions of this Order except for the emergency services and Special Forces drivers within the armed forces on operational duties.
6. Without prejudice to the validity of anything done or to any liability incurred in respect of any act or omission before the coming into effect of this Order any

provisions of any Orders mentioned in Schedule 3 hereunto are hereby revoked to the extent stated in that Schedule.

SCHEDULE 1

20 MPH SPEED RESTRICTION

RICKLEY LANE, BLETCHLEY

BOTH SIDES

SL1 From its junction with Whaddon Way, for a distance of 298.1 metres in a south-easterly direction

FERN GROVE, BLETCHLEY

BOTH SIDES

SL2 Its entire length from its junctions with Drayton Road.

SCHEDULE 2

40 MPH SPEED RESTRICTION

FULMER STREET (V3)

BOTH SIDES

SL3 From a point 40 metres south-east of its junction with Furzton Roundabout to a point 40 metres north-west of its junction with Emerson Roundabout

SCHEDULE 3

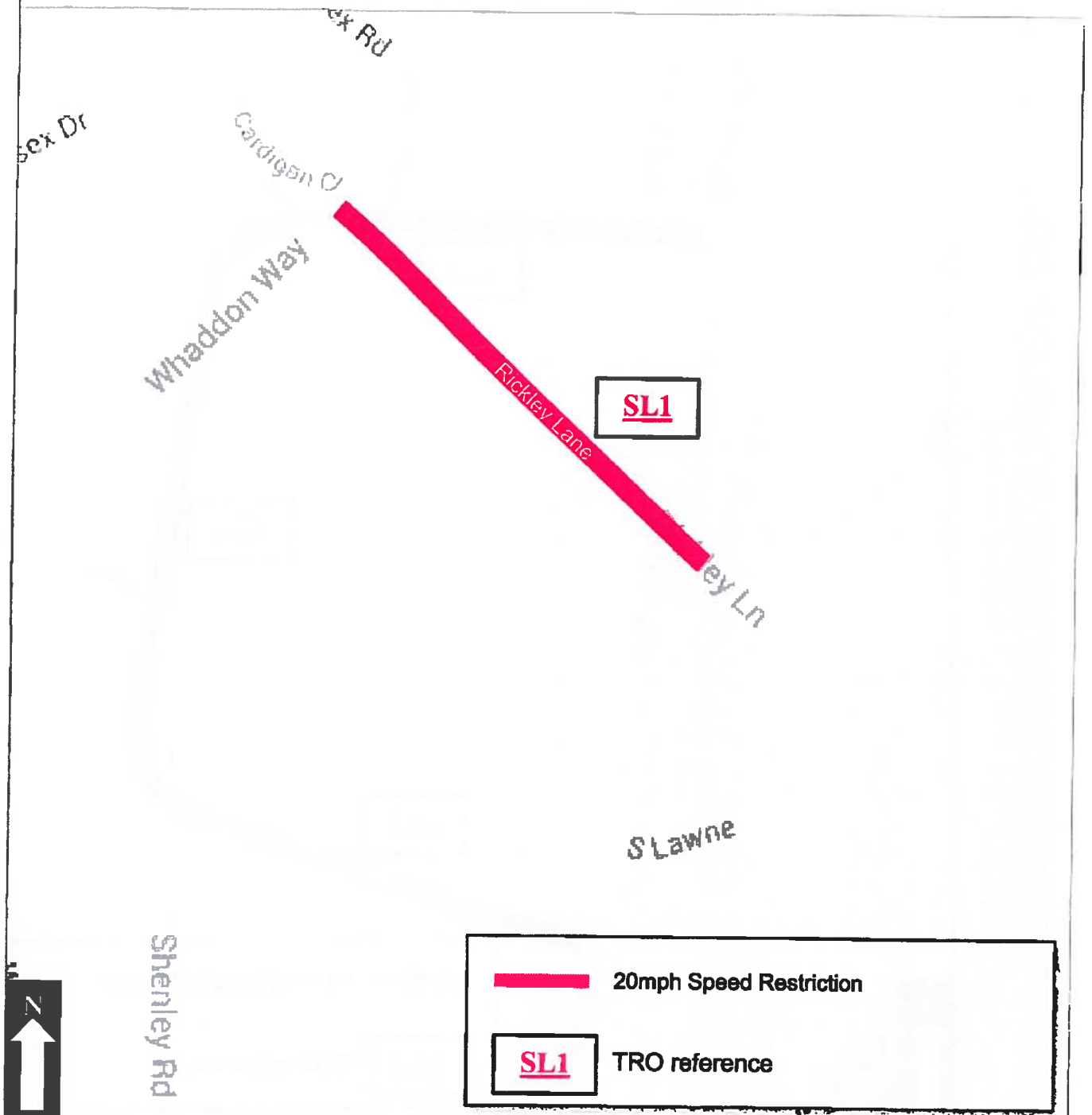
REVOCATIONS

1. The following Order is **HEREBY REVOKED** to the extent stated below:-

**THE COUNCIL OF THE BOROUGH OF MILTON KEYNES (VARIOUS ROADS
WITHIN MILTON KEYNES) (DERESTRICTION) ORDER 2004**

2. Reference 15 is removed from the Schedule of the Principal Order and replaced with the following:-

MAP FOR ORDER



Map referred to in the Council of the Borough of Milton Keynes (Part of Fulmer Street (V3) and Various Roads within Bletchley) (20 mph and 40 mph Speed Restrictions) Order 2015.

Map 1

This map is not to scale

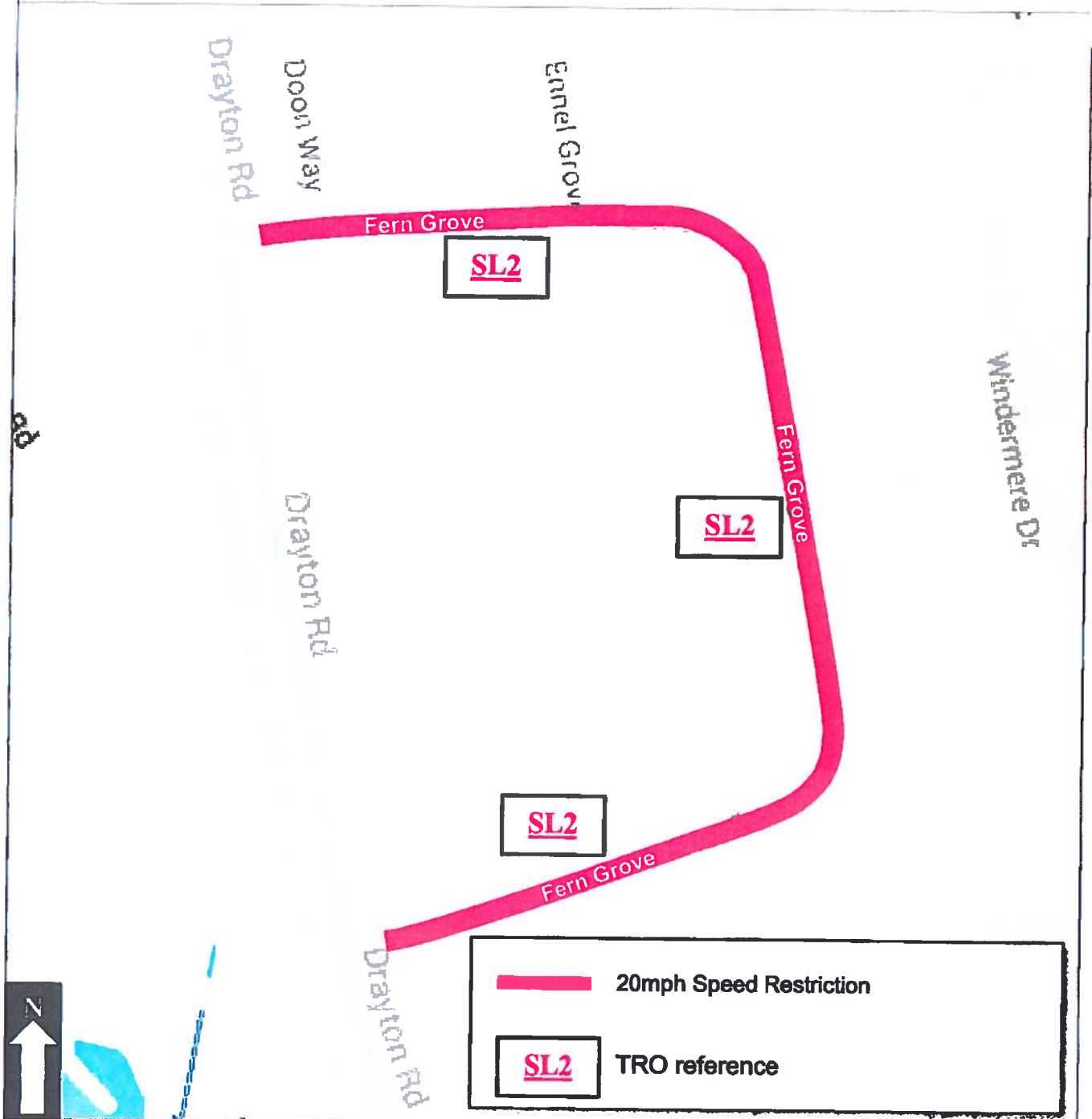
The common seal of the Council of the Borough of Milton Keynes was hereunto affixed in the presence of:


.....
HEAD OF LEGAL SERVICES



20 551

MAP FOR ORDER



Map referred to in the Council of the Borough of Milton Keynes (Part of Fulmer Street (V3) and Various Roads within Bletchley) (20 mph and 40 mph Speed Restrictions) Order 2015.

Map 2

This map is not to scale

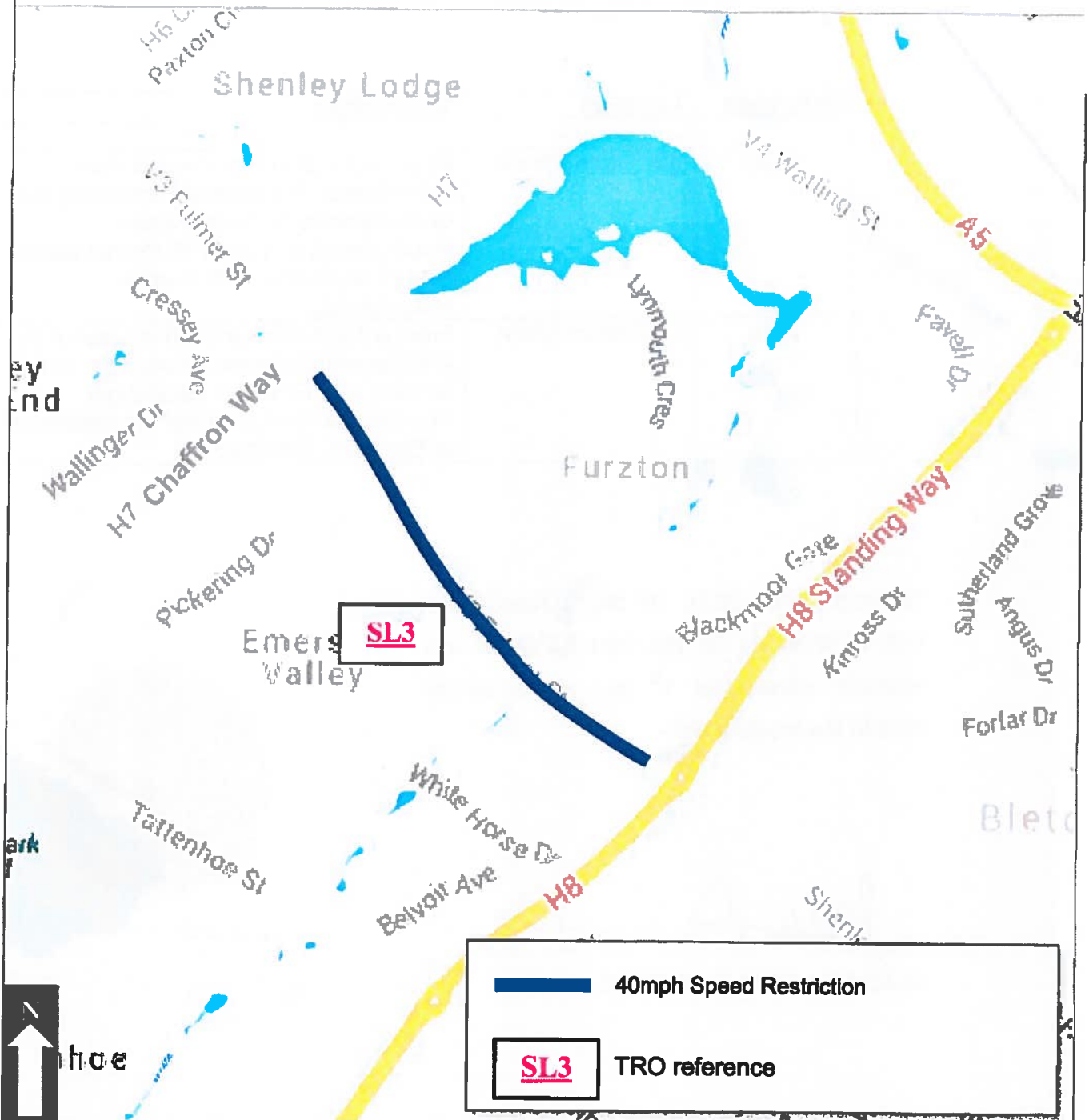
The common seal of the Council of the Borough of Milton Keynes was hereunto affixed in the presence of:


.....
HEAD OF LEGAL SERVICES



32 551

MAP FOR ORDER



Map referred to in the Council of the Borough of Milton Keynes (Part of Fulmer Street (V3) and Various Roads within Bletchley) (20 mph and 40 mph Speed Restrictions) Order 2015.

Map 3

This map is not to scale

The common seal of the Council of the Borough of Milton Keynes was hereunto affixed in the presence of:


.....
HEAD OF LEGAL SERVICES



22551

Reference	Location	Description
15(a)	C9 Fulmer Street	From its junction with Grange Farm Roundabout, Roundabout (including the circumference of Grange Farm Roundabout) to a point 40 metres south-east of its junction with Furzton Roundabout)
15(b)	C9 Fulmer Street	From a point 40 metres north-west of its junction with Emerson Roudabout, to its junction with Emerson Roudabout Roundabout (including the circumference of Emerson Roundabout)

THE COMMON SEAL OF the COUNCIL OF THE BOROUGH OF MILTON KEYNES was hereunto affixed this 1st day of September 2015 in the presence of:-



22551



HEAD OF LEGAL SERVICES